

Paper City Savings Association
CRA Assessment Area

The Association's CRA Assessment Area is comprised of the following Census Tracts:

Wood County

108
109
110
111
112
113
114
115
116
117

Portage County

9602
9603
9604
9605
9607.01
9607.02
9608
9609
9610
9611.01
96.11.02
9612

Adams County

9501

Juneau County

1001

WOOD COUNTY



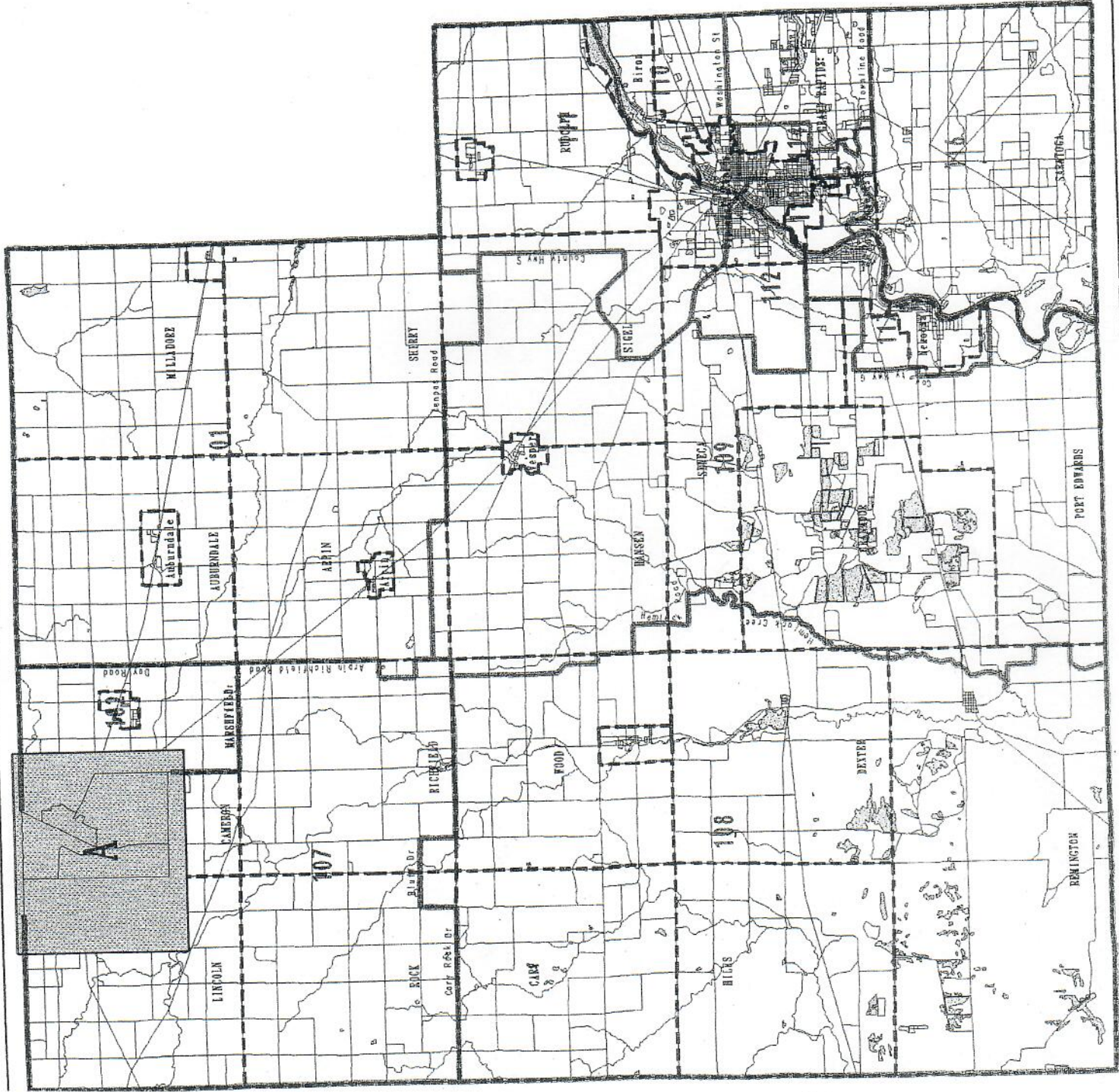
I I N S E T

- SYMBOL**
- Census Tracts / BNAs
 - Census Blocks
 - - - Minor Civil Divisions
 - Major Hydrography
 - Tract Number
 - 14.02**
 - A** Inset Box



Scale
 1 : 191040
 1 inch = 3 miles

University of Wisconsin - Madison / Extension
 Applied Population Laboratory
 Phone (608) 262-1515
 Projection: N Transverse Mercator
 Source: Census TIGER/Line, Version: 3
 Plotted: April 25, 1993



PORTAGE COUNTY



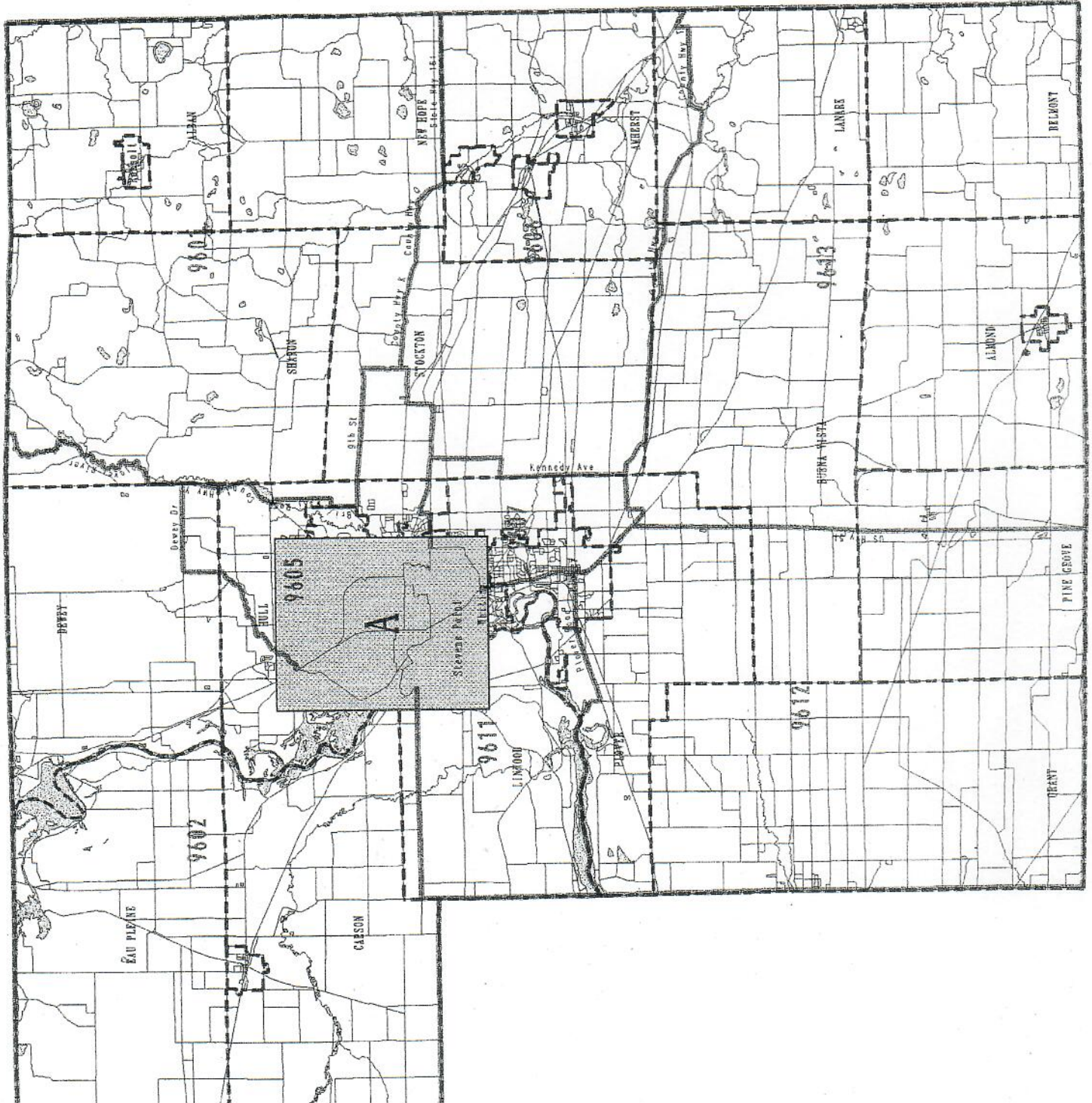
I N S E T

- SYMBOL**
- Census Tracts / ENAs
 - Census Blocks
 - Minor Civil Divisions
 - Major Hydrography
 - 14.02** Tract Number
 - A** Inset Box

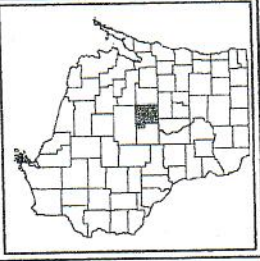


Scales
 1 : 19,000
 1 inch = 3 miles
 0 16090 32180 Feet

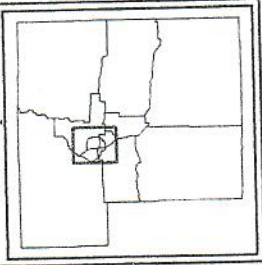
University of Wisconsin - Madison / Extension
 Applied Population Laboratory
 Phone (608) 262-1515
 Projection: VI Transverse Mercator
 Source: Census TIGER/Line, Version: 3
 Plotted: April 19, 1993



PORTAGE COUNTY



Inset Map: A



SYMBOL

- Census Tracts / BNAs
- Census Blocks
- Minor Civil Divisions
- Major Hydrography

14.02
Tract Number

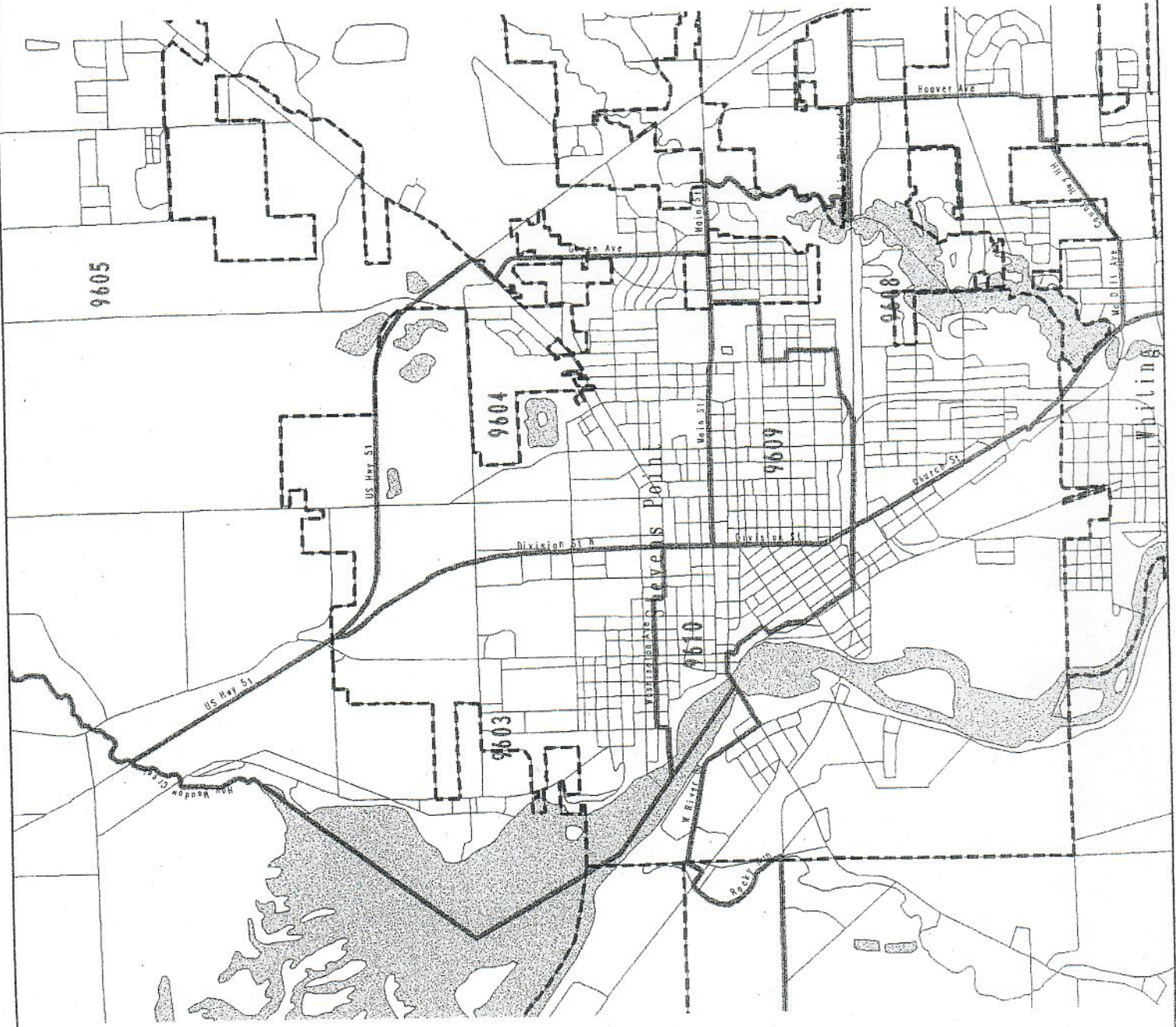


Scale
1 : 36580
1 inch = 0.6 miles



University of Wisconsin - Madison / Extension
Applied Population Laboratory
Phone (608) 262-1515

Projection: UT Transverse Mercator
Source: Census TIGER/Line, Version: 3
Plotted: April 19, 1993



ADAMS COUNTY



STABOL

- PRATICE
- Census Tracts /
- Census Blocks
- Minor Civil Divi
- Major Hydrograp
- Treat Number

14.02

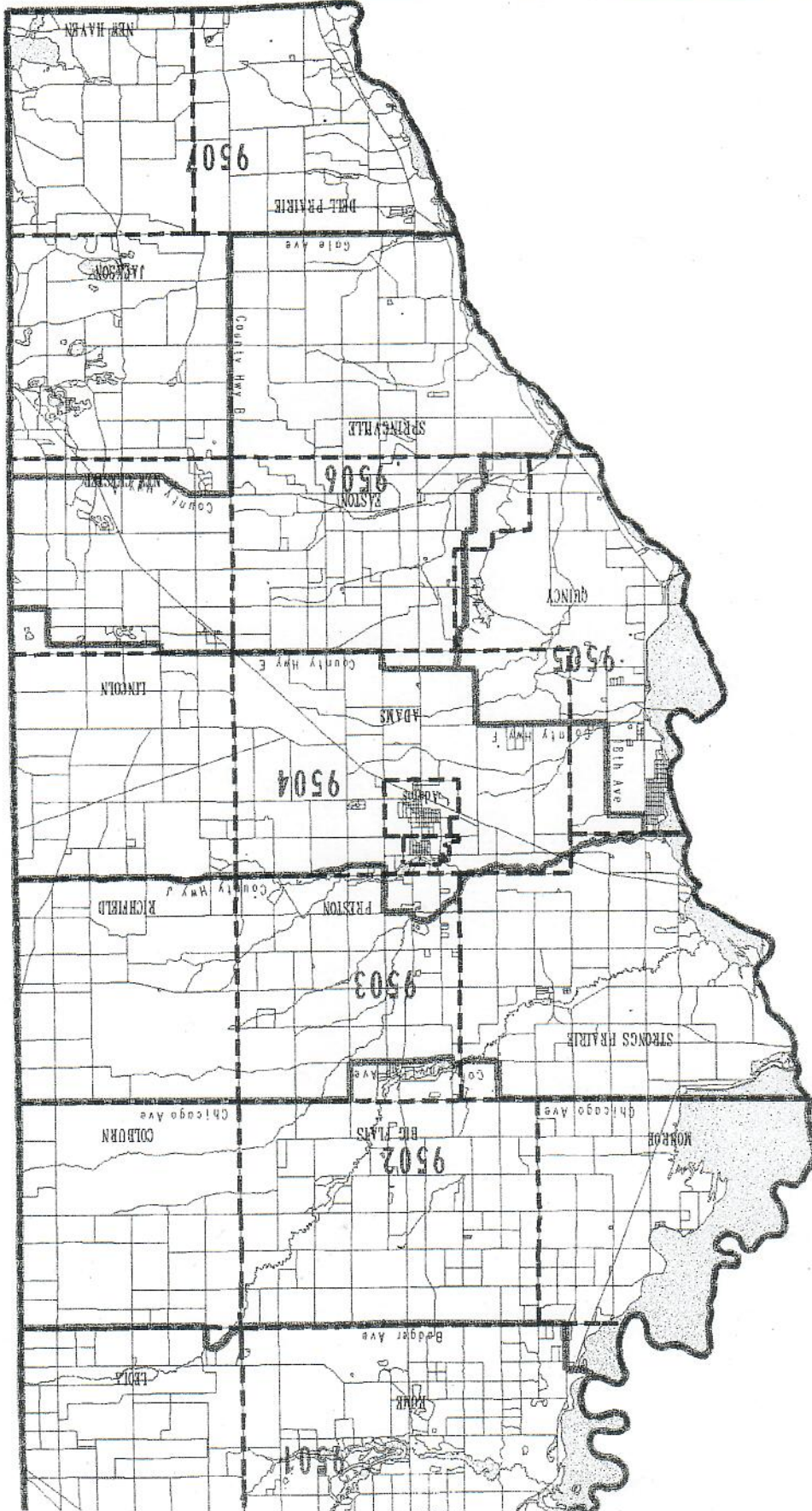


Scale
1 : 265,440
1 inch = 4.7 miles



University of Wisconsin - Madison /
Applied Population Laboratory
Phone (608) 262-1515

Projection: N Transverse Merc
Source: Census TIGER/Line, Ver
Plotted: April 07, 1983



JUNEAU COUNTY



- | | |
|---------------|----------------------|
| SYMBOL | FEATURE |
| | Census Tracts / BNA |
| | Census Blocks |
| | Minor Civil Division |
| | Major Hydrography |
| 14.02 | Tract Number |



Scale
 1 : 263,560
 1 inch = 4.2 miles

University of Wisconsin - Madison / Extension
 Applied Population Laboratory
 Phone (608) 262-1515
 Projection: N Transverse Mercator
 Source: Census TIGER/Line, Version
 Plotted: April 17, 1993

